



---

**Decision Session –**

**Executive Member for Transport**

**18<sup>th</sup> October 2022**

**Stopping up order for Scoreby Lane, Kexby**

**ANNEX A Plans of proposed stopping up area**

## Scoreby lane location

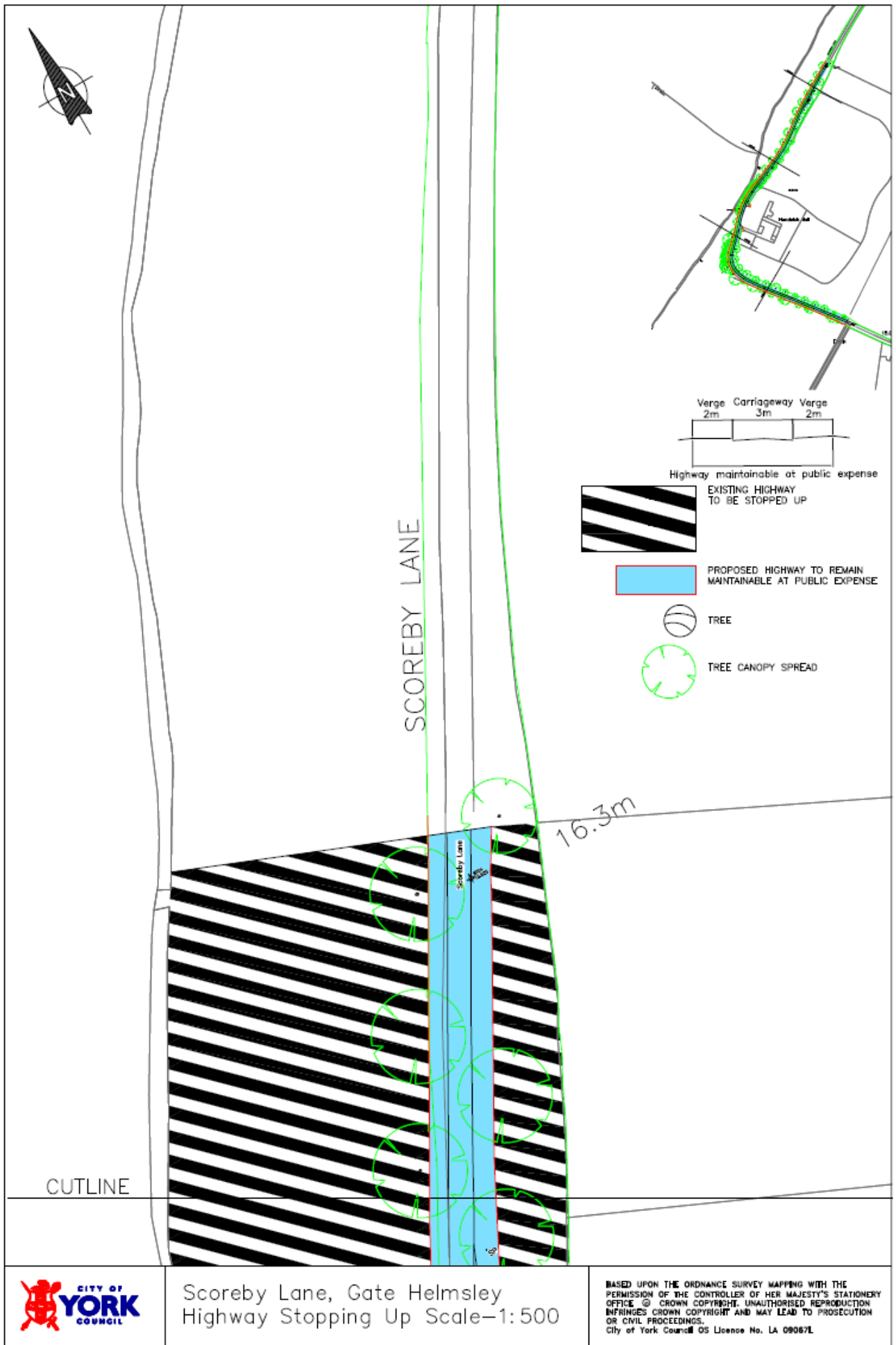


© Crown copyright and database rights 2022 Ordnance Survey: 100020818

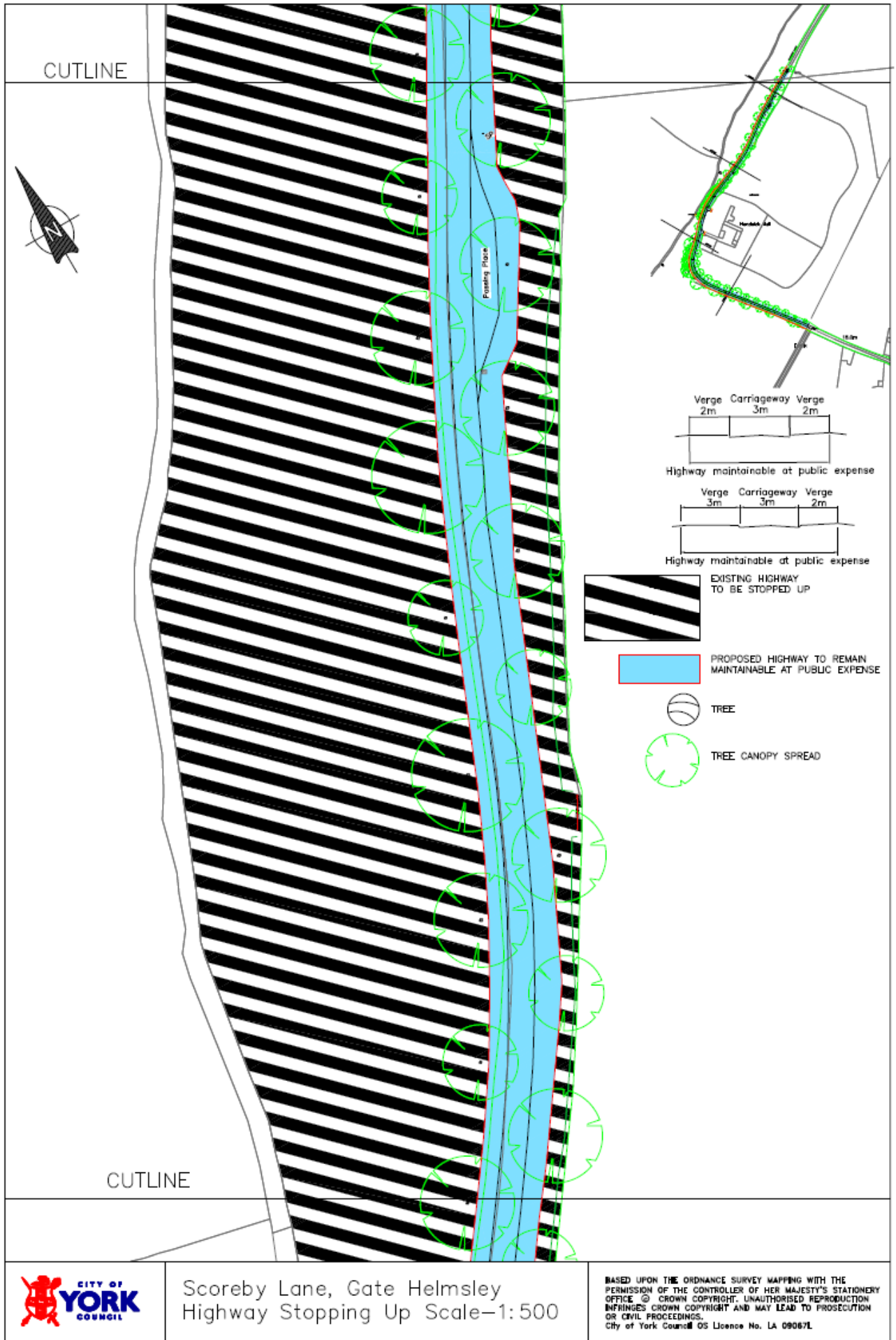
**Date:** 03 Oct 2022  
**Author:** City of York Council  
**Scale:** 1:7,000



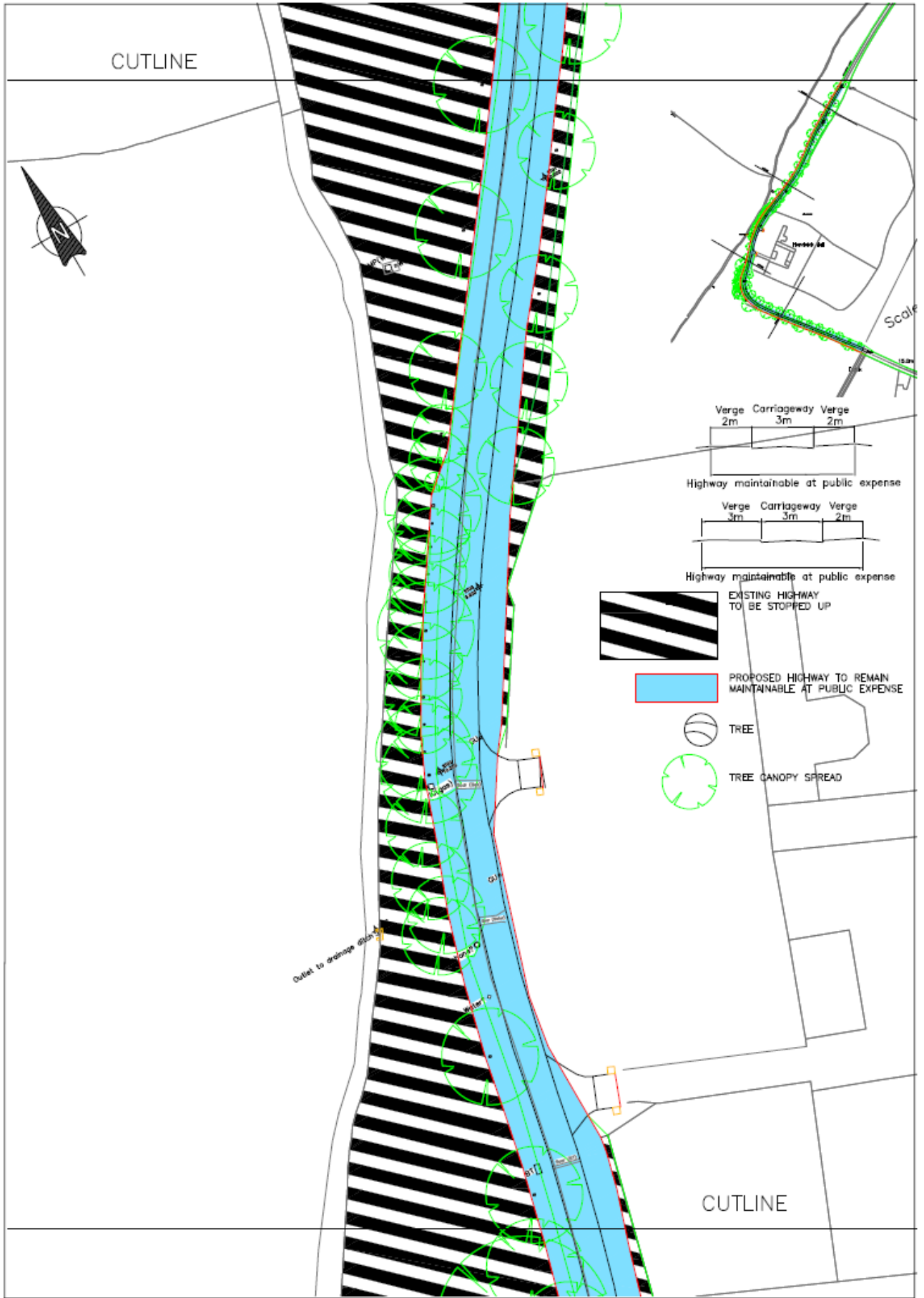
# Annex A



# Annex A



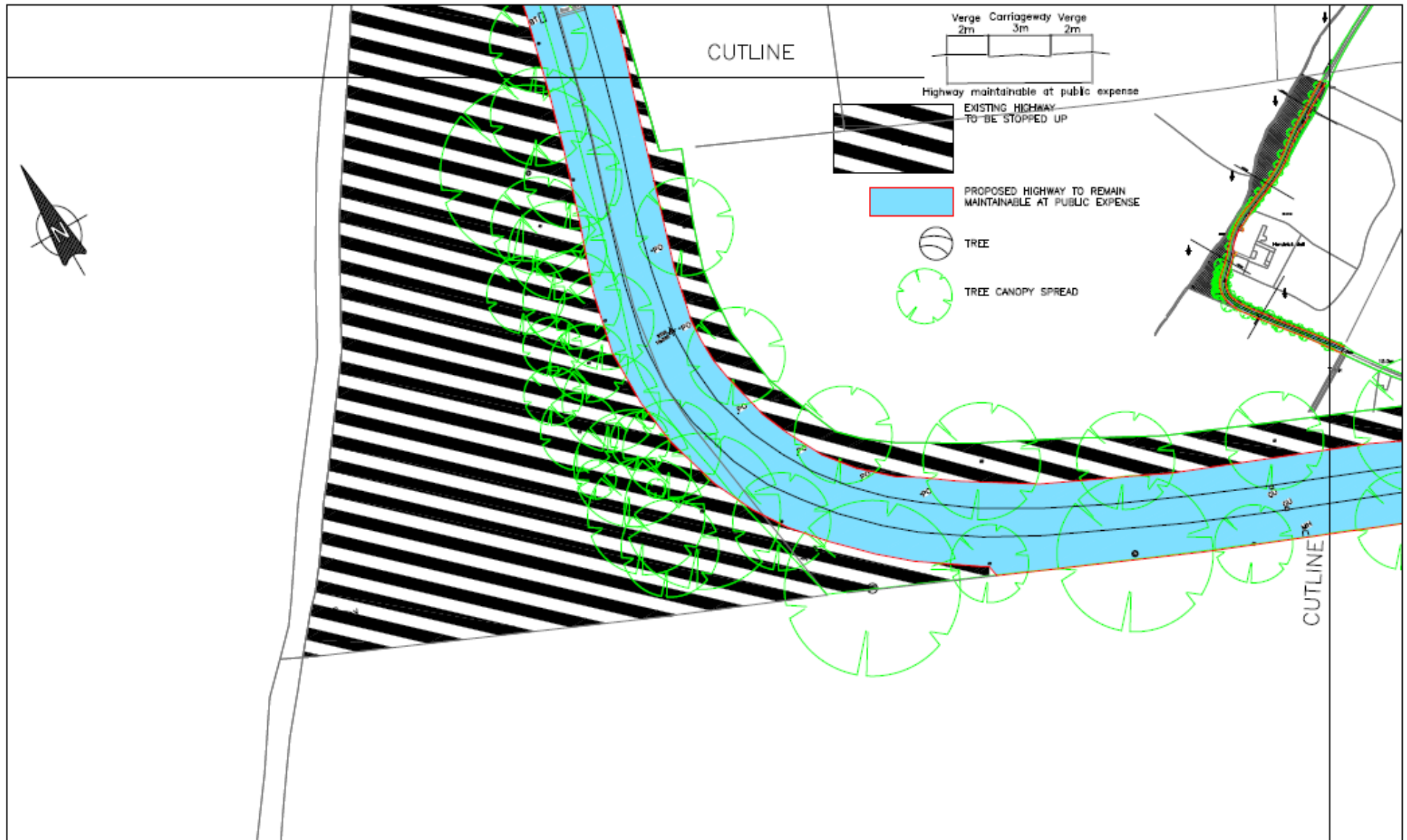
# Annex A



Scoreby Lane, Gate Helmsley  
Highway Stopping Up Scale-1:500

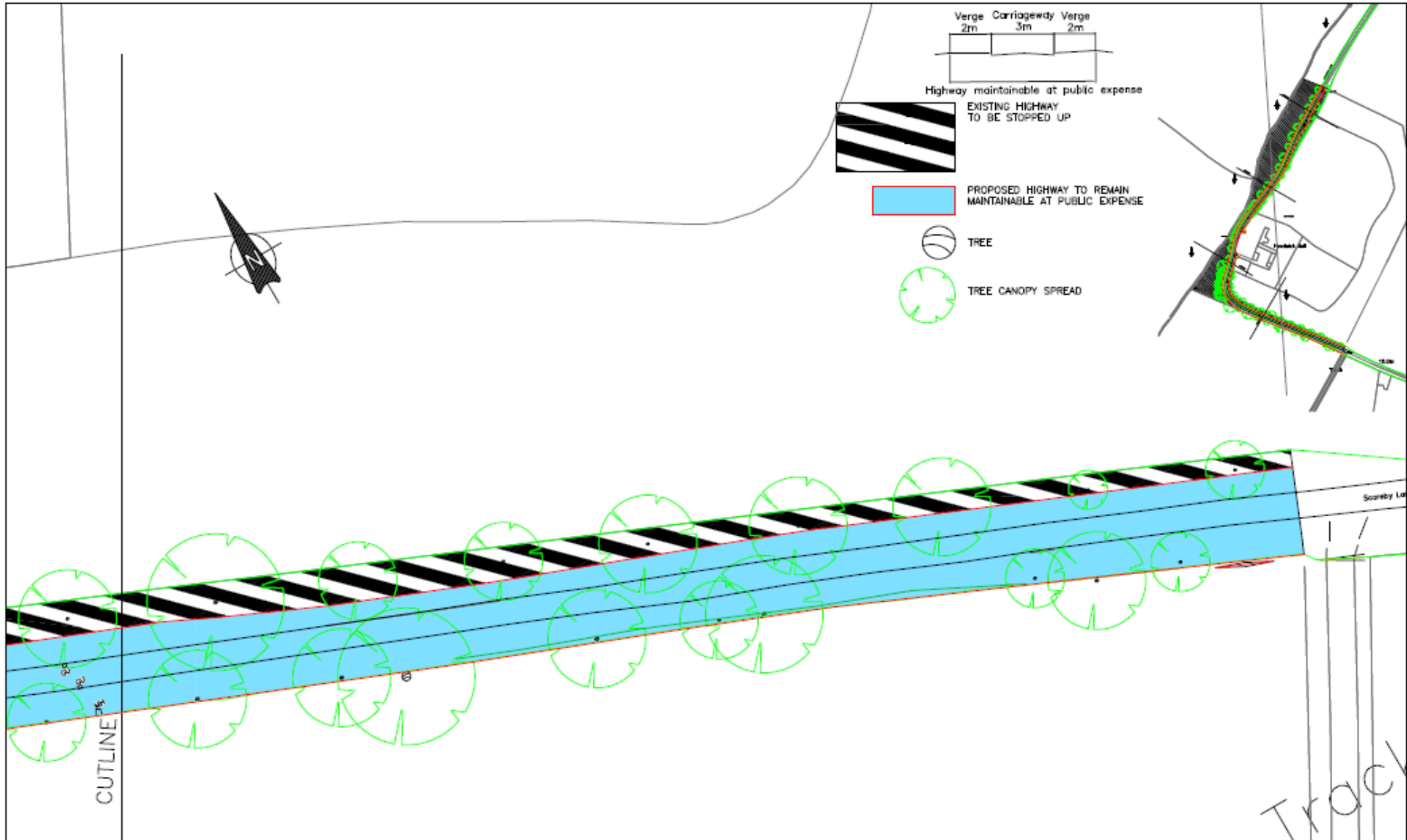
BASED UPON THE ORDNANCE SURVEY MAPPING WITH THE PERMISSION OF THE CONTROLLER OF HER MAJESTY'S STATIONERY OFFICE. © CROWN COPYRIGHT. UNAUTHORISED REPRODUCTION INFRINGES CROWN COPYRIGHT AND MAY LEAD TO PROSECUTION OR CIVIL PROCEEDINGS.  
City of York Council OS Licence No. LA 09067L





Scoreby Lane, Gate Helmsley  
Highway Stopping Up Scale-1:500

BASED UPON THE ORDINANCE SURVEY MAPPING WITH THE PERMISSION OF THE CONTROLLER OF HER MAJESTY'S STATIONERY OFFICE © CROWN COPYRIGHT. UNAUTHORISED REPRODUCTION INFRINGES CROWN COPYRIGHT AND MAY LEAD TO PROSECUTION OR CIVIL PROCEEDINGS.  
City of York Council OS Licence No. LA 09067L



Scoreby Lane, Gate Helmsley  
Highway Stopping Up Scale-1:500

BASED UPON THE ORDNANCE SURVEY MAPPING WITH THE PERMISSION OF THE CONTROLLER OF HER MAJESTY'S STATIONERY OFFICE © CROWN COPYRIGHT. UNAUTHORISED REPRODUCTION INFRINGES CROWN COPYRIGHT AND MAY LEAD TO PROSECUTION OR CIVIL PROCEEDINGS.  
City of York Council OS Licence No. LA 09067L